

**RIVERDALE MUNICIPALITY  
BY-LAW NO. 2019-04**

.....  
BEING A BY-LAW OF RIVERDALE MUNICIPALITY TO AMEND THE RIVERDALE MUNICIPAL DEVELOPMENT PLAN BY-LAW NO. 2014-01, AS AMENDED.  
.....

**WHEREAS** it is necessary to pass a By-law to amend the Riverdale Municipality Development Plan;

**AND WHEREAS** Section 56(1) of The Planning Act provides that a Development Plan may be amended;

**NOW THEREFORE** the Council of Riverdale Municipality enacts as follows:

- 1. **Appendix “A”: Development Plan Policy Maps 2 and 3**, of the Riverdale Municipality Development Plan is hereby amended as follows:

An area of land generally described as being located on the east side of Lake Wahtopanah at its northerly extent in the municipality and more particularly described as being the westerly four-hundred and fifty feet of SEC. 33-12-20WPM located in Riverdale Municipality as shown outlined in a heavy broken line on the map attached hereto and marked as Schedule “A” of this by-law is hereby re-designated.

**FROM: RURAL / AGRICULTURE AREA**

**TO: RURAL RESIDENTIAL AREA**

On said Policy Maps 2 and 3.

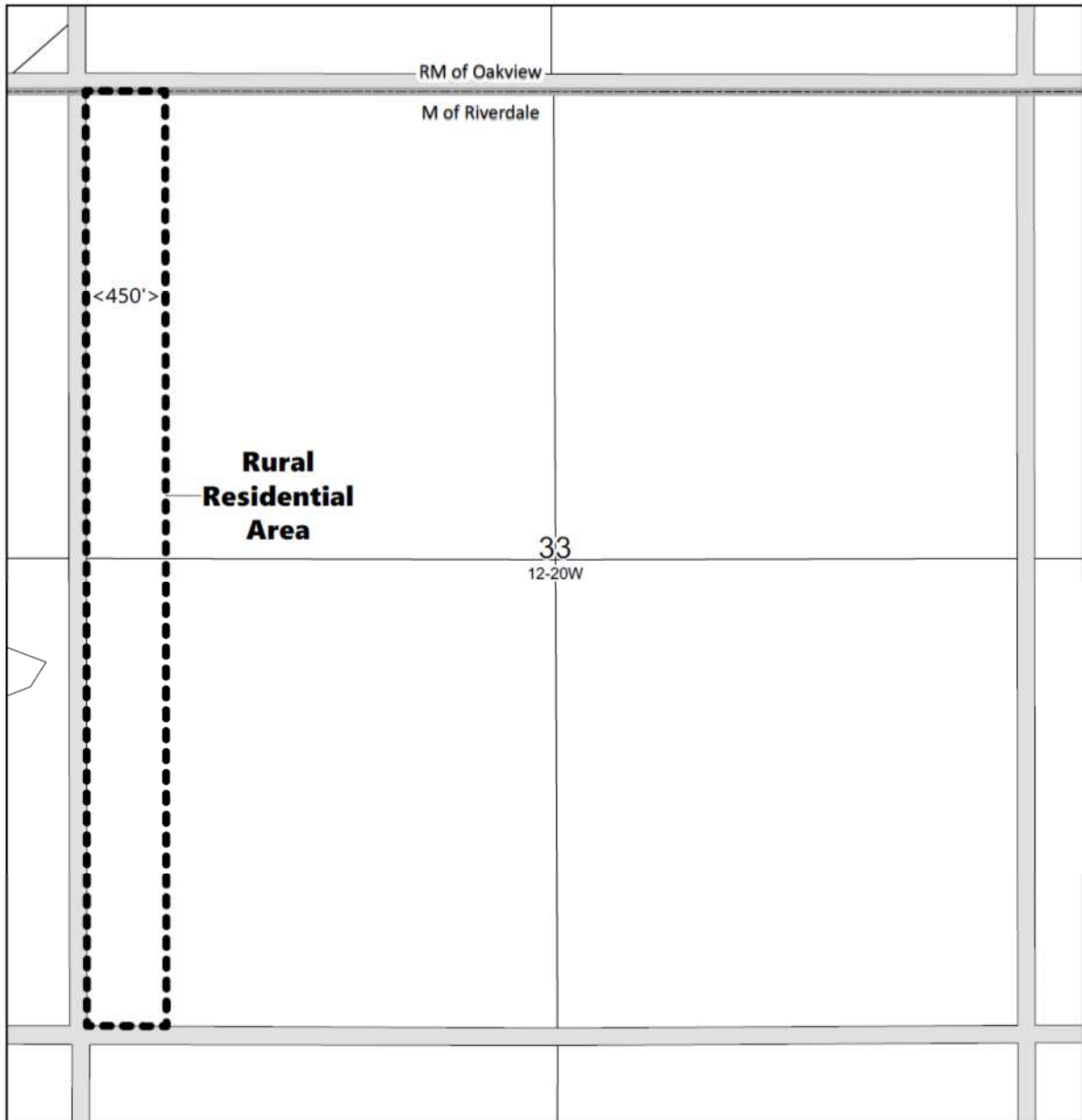
DONE and PASSED as a By-law of Riverdale Municipality at Rivers, Manitoba in the Province of Manitoba this 21<sup>st</sup> day of January, 2020.

*Original signed by T. Gill*  
\_\_\_\_\_  
Mayor

*Original signed by K. Bridgeman*  
\_\_\_\_\_  
Chief Administrative Officer

Read a first time this	<u>26<sup>th</sup></u>	day of	<u>March</u>	A.D.	<u>2019</u>
Read a second time this	<u>21<sup>st</sup></u>	day of	<u>May</u>	A.D.	<u>2019</u>
Read a third time this	<u>21<sup>st</sup></u>	day of	<u>January</u>	A.D.	<u>2020</u>


# RIVERDALE MUNICIPALITY BY-LAW NO. 2019-04



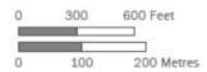
## Appendix "A"

Attached to By-Law No. 2019-04 of Riverdale Municipality amending Development Plan Maps 2 and 3 of By-Law 14-01 being the Riverdale Development Plan By-Law as amended

Pt. W<sup>1</sup>/<sub>2</sub> 33-12-20 WPM

 Limit of area affected

From: Rural/Agricultural Area  
To: Rural Residential Area



Map: 2019-04  
Date: 2019-03-19

